

N.I.G.M.T FOUNDATION, DWARKA – NEW DELHI

MEMORANDUM OF UNDERSTANDING (MOU)

Between

Government College, Meham, Haryana

**NETRA INSTITUTE OF GEOINFORMATICS MANAGEMENT & TECHNOLOGIES FOUNDATION,
DWARKA, NEW DELHI**

As

Skill Training Partner for GEOINFORMATICS TECHNOLOGIES

Validity Period: For the Academic Periods **2021-22**

From

**NETRA INSTITUTE OF GEOINFORMATICS MANAGEMENT & TECHNOLOGIES FOUNDATION,
DWARKA, NEW DELHI**

To,

**The principal,
Government College Meham, Haryana,**

SUB: MEMORANDUM OF UNDERSTANDING (MoU)


Respected Sir,

This is in accordance with the discussion held with you, to provide the necessary training for the students of Earth science/Geography and Management students of your esteemed college. Hence with respect to this we here by abide by the rules and regulations laid by your college and also promising that QUALITY oriented training will be provided by our staff in order to make your students competitive as per with the current geospatial industry standards. We are grateful to sign a Memorandum of Understanding between N.I.G.M.T FOUNDATION, DWARKA – NEW DELHI and **Government College Meham, Haryana,**

Memorandum of Understanding shall be signed by both the parties for the academic years **2021-22**

Yours faithfully

**N.I.G.M.T FOUNDATION,
DWARKA – NEW DELHI**



ATTESTED

RAMNIVAS RATHEE
ADVOCATE & NOTARY

PRINCIPAL

**Govt. College of Meham
Meham, Haryana**

NETRA INSTITUTE OF GEOINFORMATICS MANAGEMENT AND TECHNOLOGIES FOUNDATION

Branch: B-11, First Floor, Above SBI Bank, Opposite Pillar No- 769, Dwarka Mor,

This Memorandum of Understanding (MOU), entered on 10th May, 2021 sets the terms and understanding between Government College Meham, Haryana and NETRA INSTITUTE OF GEOINFORMATICS MANAGEMENT & TECHNOLOGIES FOUNDATION, DWARKA, NEW DELHI

1. Objective of the MOU:

The objective of the MOU is:

- Sharing of technical know-how between **Government College Meham, Haryana** and NETRA INSTITUTE OF GEOINFORMATICS MANAGEMENT & TECHNOLOGIES FOUNDATION, DWARKA, NEW DELHI, to encourage the students to improve the technical skills as per industry requirements.
- Promotion of research related activities between institutions.

2. Area of collaborations:

- Providing necessary help for organization of programs required for skill development of staff and students.

Providing academic interaction on GIS service and organizing lecture on topics related to Geospatial domain.


Providing the necessary support for skill development and research activities in the field of Geospatial technologies.

3. Purpose of collaboration:

- Cooperation of **Government College Meham, Haryana** and NETRA INSTITUTE OF GEOINFORMATICS MANAGEMENT & TECHNOLOGIES FOUNDATION, DWARKA, NEW DELHI for promotion of education and training in areas of mutual interest, especially in Geospatial technologies and may other important mode of interaction have agreed.
- A specific plan will be worked out by the institutes depending upon the availability of resource. A specific agreement will be entered into for each other.

4. Terms and Conditions:

- The cost of skill development of student, if any, will be borne by **Government College Meham, Haryana**.
- The expenses related to visit, travel, workshops & counseling will be borne by **Government College Meham, Haryana** on mutually agreed terms.
- The MoU may be renewed and terminated by any of the parties at the time of its choice. Both the parties will be free to terminate the MoU at any point in future just by informing the other party of the same. The exit thus executed will not have any financial consequences or obligations.



5. Duration:

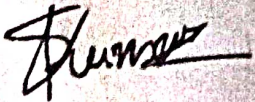
This MoU, unless extended by mutual written consent of the institute shall expire in three years after the effective date specified in the opening paragraph. However, on review it can be extended for another two years by mutual consent.

6. Coordinators:

Both **Government College Meham, Haryana** and NETRA INSTITUTE OF GEOINFORMATICS MANAGEMENT & TECHNOLOGIES FOUNDATION, DWARKA, NEW DELHI will designate persons who will bear responsibility for coordination and implementation of this agreement.

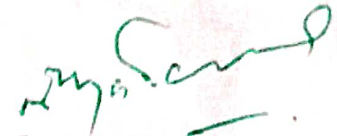
7. Signed in duplicate:

This MoU is executed in duplicate with each copy being an official version and having equal legal validity. By signing below, **Government College Meham, Haryana** and NETRA INSTITUTE OF GEOINFORMATICS MANAGEMENT & TECHNOLOGIES FOUNDATION, DWARKA, NEW DELHI acting by their duly authorized officers have caused this Memorandum of Understanding to be executed effective as of the day and year first written above.




On behalf of

Mr. Surjit Sharma
Admission Department
NIGMT Foundation - Dwarka
New Delhi 110059



On behalf of
Govt. College Meham,
Meham, Haryana

ATTESTED



RAMNIWAS RATHEE
ADVOCATE & NOTARY
MEHAM, HARYANA

Extension Lecture on Geoinformatics





673

Non Judicial



Indian-Non Judicial Stamp Haryana Government



27/7/23

Date: 27/07/2023

Certificate No. RB272023G7

GRN No. 105388413



Stamp Duty Paid : ₹ 101
(Rs. Only)

Penalty : ₹ 0

(Rs. Zero Only)

Seller / First Party Detail

Name: Skyline institute of geo Informatics edtech Rohtak
 H.No/Floor: Na Sector/Ward: Na LandMark: Na
 City/Village: Rohtak District: Rohtak State: Haryana
 Phone: 99*****70



Buyer / Second Party Detail

Name: Principal govt college meham
 H.No/Floor: Na Sector/Ward: Na LandMark: Na
 City/Village: Meham District: Rohtak State: Haryana
 Phone: 99*****70

Purpose: AGREEMENT

The authenticity of this document can be verified by scanning this QrCode Through smart phone or on the website <https://egrashry.nic.in>



SKYLINE INSTITUTE OF GEOINFORMATICS EDTECH, ROHTAK, HARYANA

MEMORANDUM OF UNDERSTANDING (MOU)

Between

Government College Meham, Haryana

And

SKYLINE INSTITUTE OF GEOINFORMATICS EDTECH, ROHTAK, HARYANA

As

Skill Training Partner for **GEOINFORMATICS TECHNOLOGIES**

Validity Period: For the Academic Periods **2023-24, 2024-25, 2025-26, 2026-27, 2027-28**



From

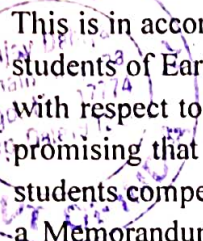
**SKYLINE INSTITUTE OF GEOINFORMATICS EDTECH, ROHTAK, HARYANA, 73L,
RUHIL TOWER, POWERHOUSE, ROHTAK, HARYANA, 124001.**

To,

The principal,
Government College Meham, Haryana,

SUB: MEMORANDUM OF UNDERSTANDING (MoU)

Respected Sir,

 This is in accordance with the discussion held with you, to provide the necessary training for the students of Earth science/Geography and Management students of your esteemed college. Hence with respect to this we here by abide by the rules and regulations laid by your college and also promising that QUALITY oriented training will be provided by our staff in order to make your students competitive as per with the current geospatial industry standards. We are grateful to sign a Memorandum of Understanding between SKYLINE INSTITUTE OF GEOINFORMATICS EDTECH, ROHTAK, HARYANA and **Government College Meham, Haryana**, Memorandum of Understanding shall be signed by both the parties for the academic years **2023-24, 2024-25, 2025-26, 2026-27, 2027-28.**

Yours faithfully

SKYLINE INSTITUTE OF GEOINFORMATICS

PRINCIPAL
Govt. College of Meham
Meham, Haryana

This Memorandum of Understanding (MOU), entered on **27th July, 2023** sets the terms and understanding between **Government College Meham, Haryana** and SKYLINE INSTITUTE OF GEOINFORMATICS EDTECH, ROHTAK, HARYANA, 73L, RUHIL TOWER, POWERHOUSE, ROHTAK, HARYANA, 124001.

1. Objective of the MOU:

The objective of the MOU is:

- Sharing of technical know-how between **Government College Meham, Haryana** and SKYLINE INSTITUTE OF GEOINFORMATICS EDTECH, ROHTAK,

HARYANA, to encourage the students to improve the technical skills as per industry requirements.

- Promotion of research related activities between institutions.

2. Area of collaborations:

- Providing necessary help for organization of programs required for skill development of staff and students.
- Providing academic interaction on GIS service and organizing lecture on topics related to Geospatial domain.
- Providing the necessary support for skill development and research activities in the field of Geospatial technologies.

3. Purpose of collaboration:

- Cooperation of **Government College Meham**, Haryana and SKYLINE INSTITUTE OF GEOINFORMATICS EDTECH, ROHTAK, HARYANA for promotion of education and training in areas of mutual interest, especially in Geospatial technologies and may other important mode of interaction have agreed.
- A specific plan will be worked out by the institutes depending upon the availability of resource. A specific agreement will be entered into for each other.

4. Terms and Conditions:

- The cost of skill development of student, if any, will be borne by **Government College Meham, Haryana**.
 - The expenses related to visit, travel, workshops & counseling will be borne by **Government College Meham**, Haryana on mutually agreed terms.
 - The MoU may be renewed and terminated by any of the parties at the time of its choice. Both the parties will be free to terminate the MoU at any point in future just by informing the other party of the same. The exit thus executed will not have any financial consequences or obligations.

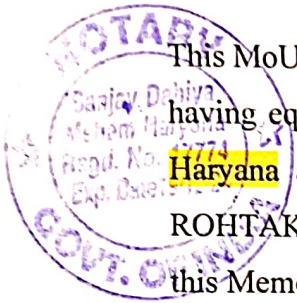
5. Duration:

This MoU, unless extended by mutual written consent of the institute shall expire in three years after the effective date specified in the opening paragraph. However, on review it can be extended for another two years by mutual consent.

6. Coordinators:

Both **Government College Meham, Haryana** and SKYLINE INSTITUTE OF GEOINFORMATICS EDTECH, ROHTAK, HARYANA will designate persons who will bear responsibility for coordination and implementation of this agreement.

7. Signed in duplicate:



This MoU is executed in duplicate with each copy being an official version and having equal legal validity. By signing below, **Government College Meham, Haryana** and SKYLINE INSTITUTE OF GEOINFORMATICS EDTECH, ROHTAK, HARYANA acting by their duly authorized officers have caused this Memorandum of Understanding to be executed effective as of the day and year first written above.



27/07/23
On behalf of

Skyline Institute of Geoinformatics EdTech
Meham

Rohtak, Haryana, 124001

Principal
Govt. College
Meham (Rohtak)

Sanjay
27/7/23

On behalf of

Government College

Meham, Haryana

ATTESTED
Sanjay Dahiya Adv.
Sanjay Dahiya
Advocate Notary
Meham (Rtk.) Haryana 27/7/2023

Workshop
On
GEO-INFORMATICS

18.09.2023 - 23.09.2023

2022-23

Notice

To

The Principal
Govt College Meham

Approved.
Rohit Kumar
16/09/23.

Subject: To conduct Workshop on Geospatial Technology on
18 - 22 Sept 2023.

R/ madam,

It is requested that as scheduled previous
a workshop on Geospatial Technology is being conducted
by the Dept. of Geography from 18 Sept to 22 Sept 2023.

Kindly allow the same.

Thanking you.

16 Sept 2023

Yours Sincerely

Rohit

ROHIT KUMAR

Associate Professor in G

G.C. Meham.

Newspaper Section



मुख्यातिथि राधा अहलावत का स्वागत करती प्राचार्य सीमा जैन।

गवर्नमेंट कॉलेज महम में जियो-इनफॉर्मेटिक्स पर शुरू हुई वर्कशॉप

महम, 18 सितंबर (इंदु दहिया): राजकीय महाविद्यालय महम में सोमवार से जियो इनफॉर्मेटिक्स वर्कशॉप शुरू हुई। वर्कशॉप एक सप्ताह तक चलेगी। भूगोल विभाग के तत्वाधान में शुरू हुई इस वर्कशॉप का उद्घाटन मुख्यातिथि राधा अहलावत द्वारा किया गया। अध्यक्षता महाविद्यालय की प्राचार्या सीमा जैन ने की। वर्कशॉप के संयोजक रोहित कुमार हैं।

कार्यशाला के उद्घाटन वक्तव्य में राधा अहलावत ने बताया कि आज का युग तकनीक का युग है इसलिए तकनीकी रूप से हमारे क्षेत्र के विद्यार्थियों की दक्षता में वृद्धि करने के लिए इस वर्कशॉप के आयोजन एक सहस्रनीय प्रयास है। उन्होंने कहा कि वर्तमान युग प्रतियोगिता का युग है। इस प्रतियोगी वातावरण में जो विद्यार्थी तकनीकी रूप से दक्ष होंगे, तभी उनका भविष्य उज्ज्वल होगा।

वर्कशॉप के टेक्निकल एक्सपर्ट अजय देशवाल व खेड़ा विद्योग ने आर्टिफिशियल इंटेलिजेंस, ड्रोन टेक्नोलॉजी, ज्योग्राफिकल इनफॉर्मेशन सिस्टम, ड्रोन द्वारा भूमि सर्वेक्षण व जमीन के माप तोल के बारे में विद्यार्थियों को बताया। उन्होंने विद्यार्थियों को आर्टिफिशियल इंटेलिजेंस की महत्ता व भविष्य में आर्टिफिशियल इंटेलिजेंस के क्षेत्र में रोजगार के अवसरों के बारे में विद्यार्थियों से बात की। रोहित कुमार ने भी अपने विचार रखे। उद्घाटन समारोह में प्राचार्य सीमा जैन ने दूसरी बार महाविद्यालय का कार्यभार संभालने पर भी खुशी जाहिर भी की गई। इस अवसर पर सीनियर प्राध्यापक एनएन यादव, अनिल कुमार, दीपक, सुरेंद्र, प्रदीप, डॉ. सुमेर सिवाच, डॉ. विशाल, डॉ. दिनेश आदि उपस्थित भी रहे।

www.jagran.com

जियो-इनफार्मेटिक्स पर कालेज में छह दिवसीय कार्यशाला शुरू



सहक शिक्षक राजकीय महाविद्यालय में जियो इनफॉर्मेटिक्स वर्कशॉप का उद्घाटन कर रही मुख्यातिथि राधा अहलावत।

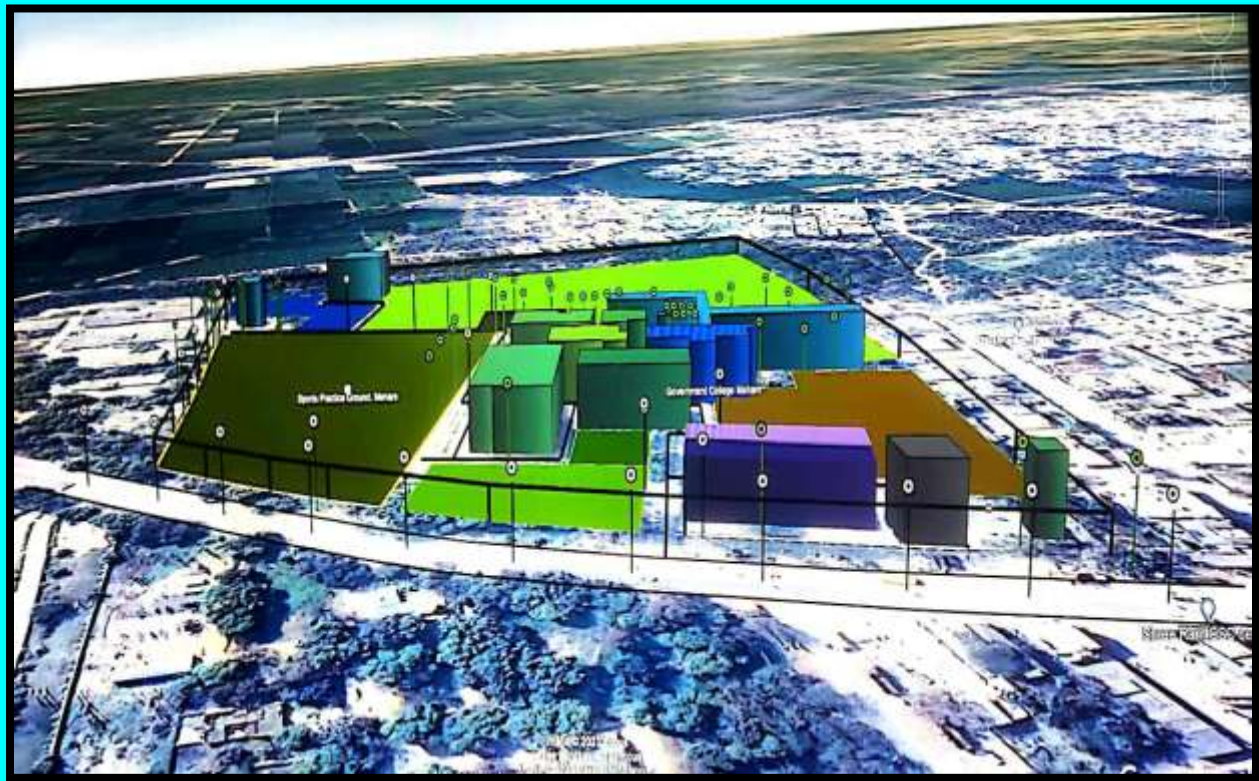
संक्षेप : राजकीय कालेज महम में सोमवार को एक सप्ताह तक चलने वाली जियो इनफॉर्मेटिक्स कार्यशाला शुरू हुई। भूगोल विभाग के तत्वाधान में शुरू हुई कार्यशाला का उद्घाटन मुख्यातिथि राधा अहलावत ने किया। अध्यक्षता कालेज प्राचार्य सीमा जैन ने की। राधा अहलावत ने बताया कि आज तकनीक का युग है इसलिए तकनीकी रूप से हमारे क्षेत्र के विद्यार्थियों की दक्षता में वृद्धि करने के लिए इस वर्कशॉप के आयोजन के लिए मैं प्रयास व सर्वेक्षण कर्मीनर रोहित कुमार की बधाई देती हूँ।

उन्होंने विद्यार्थियों से कहा कि वर्तमान युग प्रतियोगिता का है। इस प्रतियोगी वातावरण में जो विद्यार्थी तकनीकी रूप से दक्ष होंगे, उनका भविष्य उज्ज्वल होगा। कार्यशाला के टेक्निकल एक्सपर्ट अजय

देशवाल व खेड़ा विद्योग ने आज के युग में आर्टिफिशियल इंटेलिजेंस, ड्रोन टेक्नोलॉजी, ज्योग्राफिकल इनफॉर्मेशन सिस्टम, ड्रोन द्वारा भूमि सर्वेक्षण व जमीन के माप तोल के बारे में विद्यार्थियों को बताया।

उन्होंने विद्यार्थियों को आर्टिफिशियल इंटेलिजेंस की महत्ता व भविष्य में आर्टिफिशियल इंटेलिजेंस के क्षेत्र में रोजगार के अवसरों के बारे में विद्यार्थियों से बात की। उन्होंने भविष्य में ड्रोन टेक्नोलॉजी को सम्मान पूर्वक, सैलून का आयोजन लगाने, दुर्घटना के परिणाम से इलाज को सुविधा देने व परिणाम सर्वेक्षण के क्षेत्र में एक सप्ताहपूर्ण कार्य बताया। इस अवसर पर प्राध्यापक एनएन यादव, अनिल कुमार, दीपक, सुरेंद्र, प्रदीप, डॉ. सुमेर सिवाच, डॉ. विशाल, डॉ. दिनेश आदि उपस्थित रहे।

Satellite View



Gallery







Certificates

Ref. : SIG/GCM / 0114/23

Certificate of participation

This certificate is presented to

Ms. Tannu

in recognition of your participation in the
five days Geospatial Technology Workshop program
held at *Govt. College Maham, Pk, Nanyana* in *September*.

Awarded on the 25-09-2023.


Program Incharge


Director



SKYLINE INSTITUTE OF GEOINFORMATICS EDTECH
Contact us : info@skylinegeoinformatics.org / +91-1262319862 , +91-9215007700

Ref. : SIG/GCM / 0116/23

Certificate of participation

This certificate is presented to

Ms. Ajali

in recognition of your participation in the
five days Geospatial Technology Workshop program
held at *Govt. College Maham, Pk, Nanyana* in *September*.

Awarded on the 25-09-2023.


Program Incharge


Director



SKYLINE INSTITUTE OF GEOINFORMATICS EDTECH
Contact us : info@skylinegeoinformatics.org / +91-1262319862 , +91-9215007700

Certificate of participation

This certificate is presented to

Prof. Sandeep Malik

in recognition of your participation in the
five days Geospatial Technology Workshop program
held at Govt. College Meham, Htk, Haryana in September.

Awarded on the 25-09-2023.

Schaubey
Program Incharge



ijay
Director

SKYLINE INSTITUTE OF GEOINFORMATICS EDTECH

Contact us : info@skylinegeoinformatics.org / +91-1262319862 , +91-9215007700

Certificate of participation

This certificate is presented to

Prof. Sunder Singh

in recognition of your participation in the
five days Geospatial Technology Workshop program
held at Govt. College Meham, Htk, Haryana in September.

Awarded on the 25-09-2023.

Schaubey
Program Incharge



ijay
Director

SKYLINE INSTITUTE OF GEOINFORMATICS EDTECH

Contact us : info@skylinegeoinformatics.org / +91-1262319862 , +91-9215007700